

**High Altitude MMIC Sounding Radiometer (HAMSR)**

NAMMA Field Campaign

Flight Data Summary—Engineering Data

**05 SEP 2006**

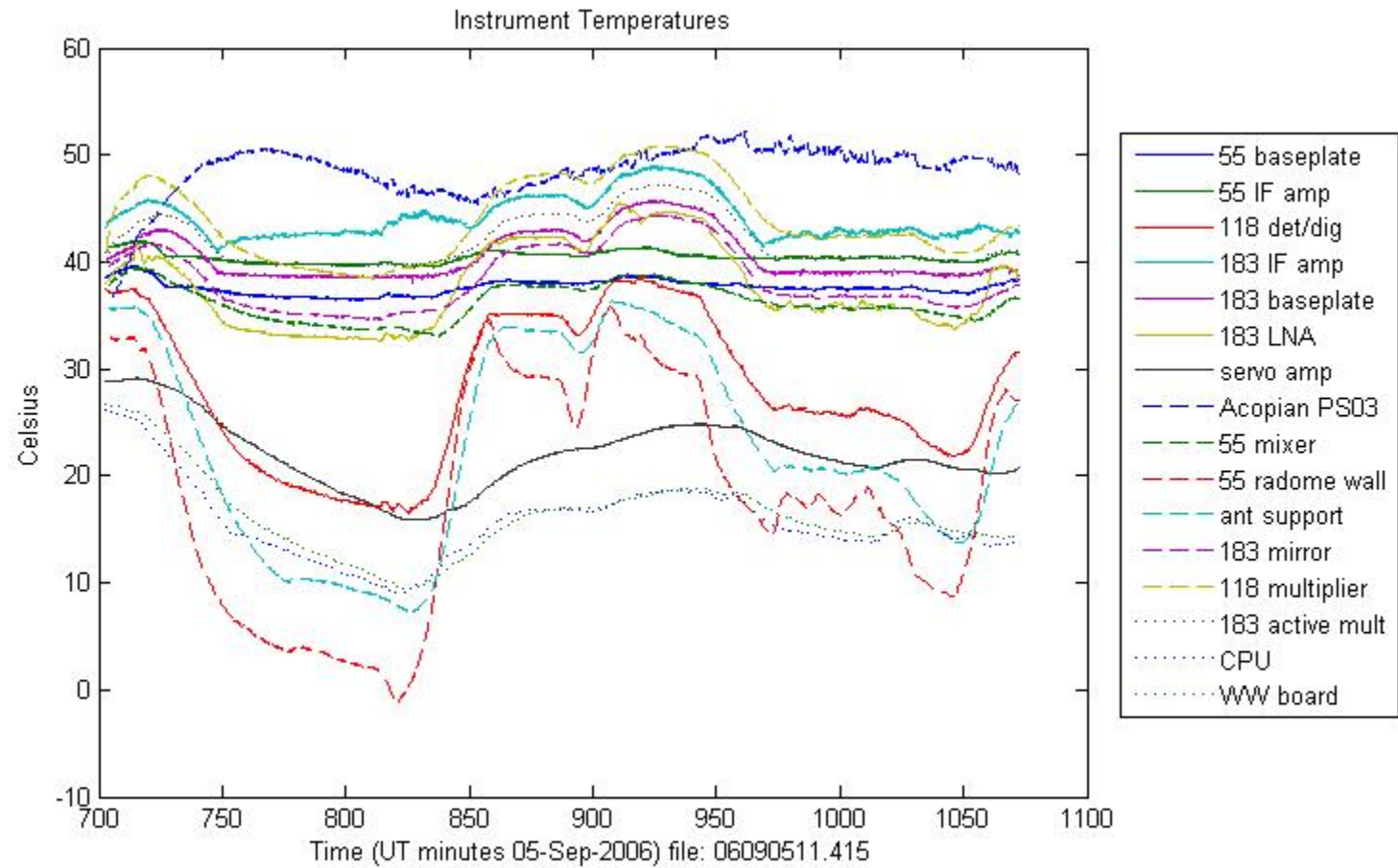
**I. High Level Summary:**

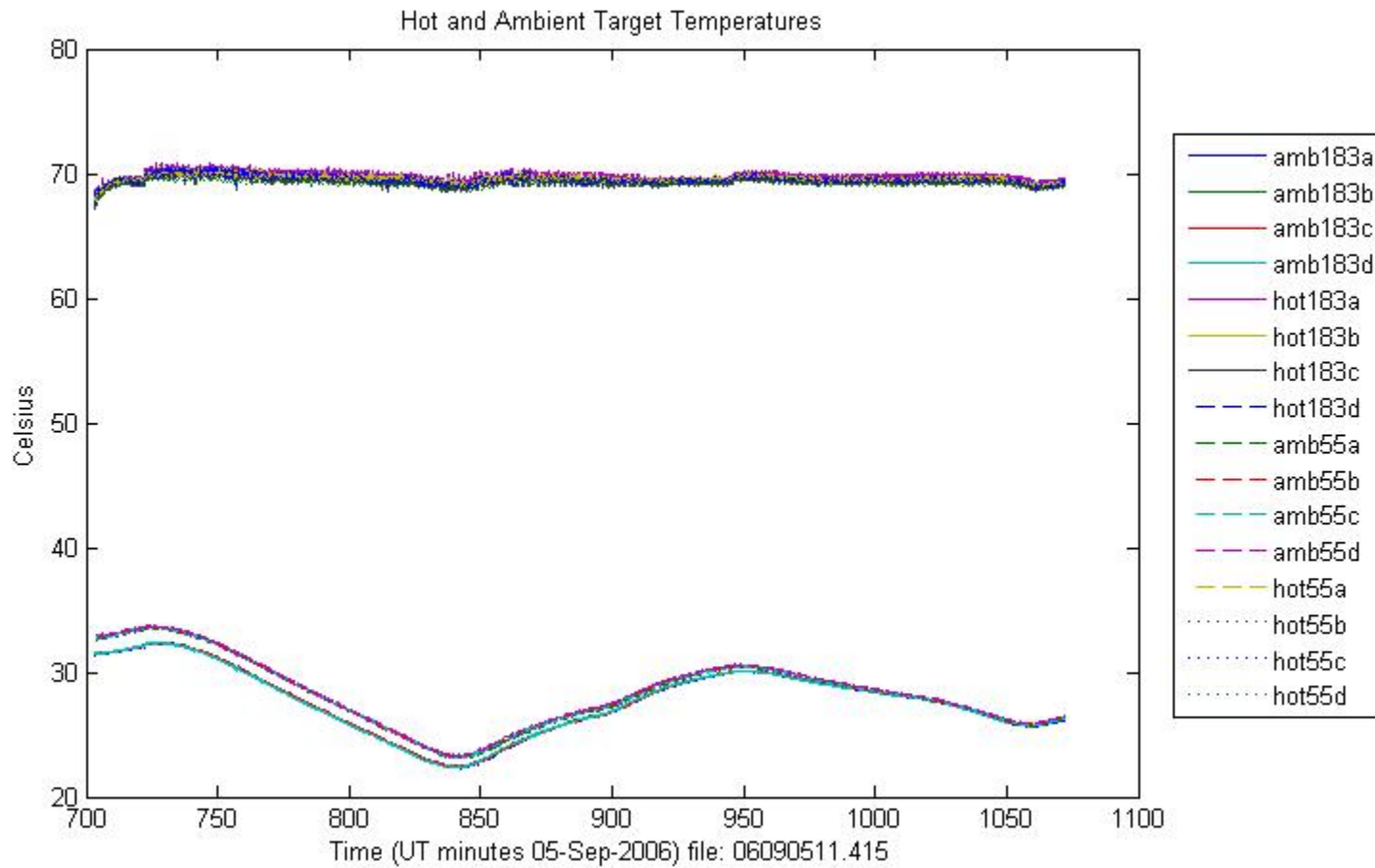
Usual jumps in 55GHz. 118 GHz data is compressed, and probably not usable.

**II. Instrument State and Parameters**

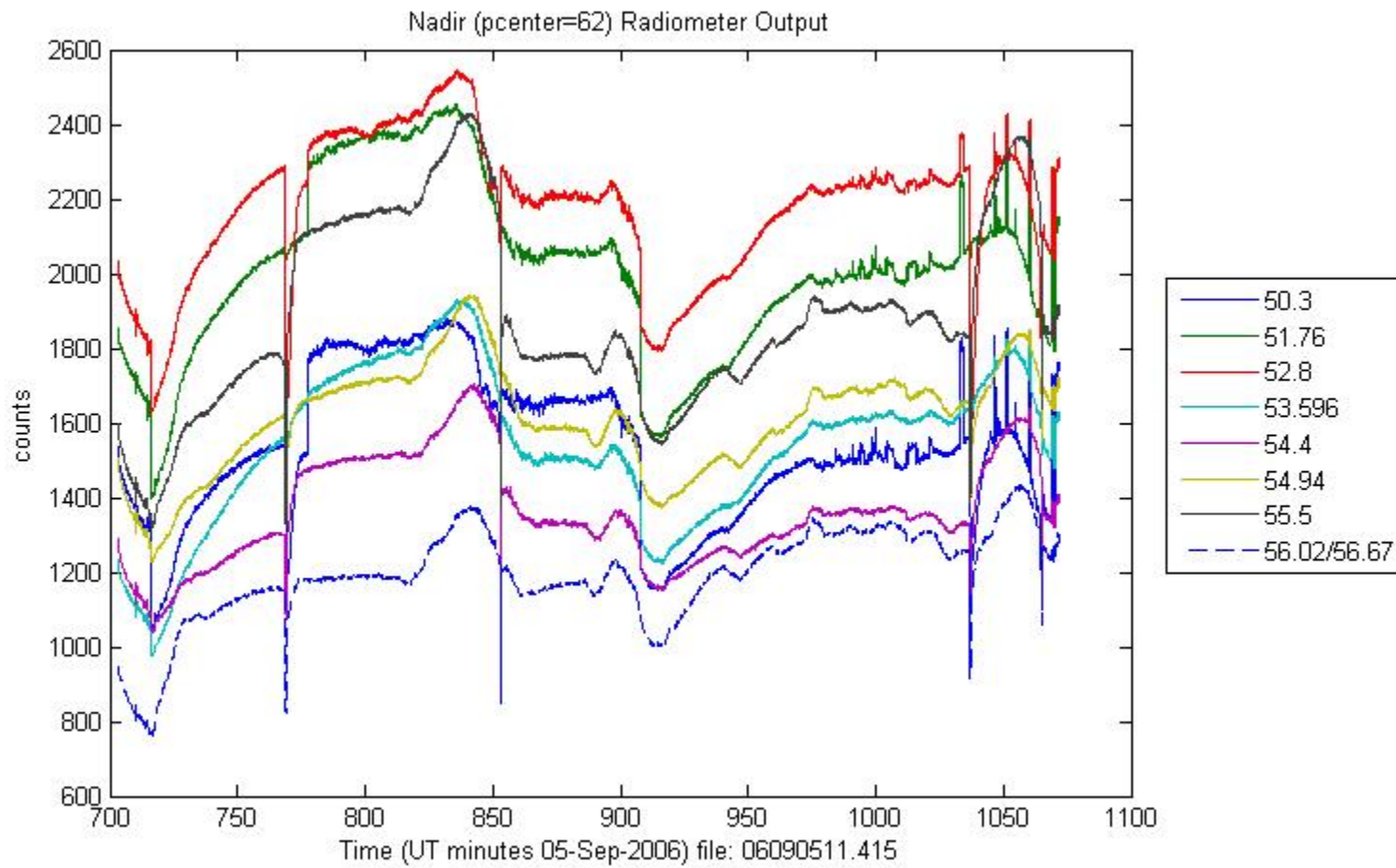
Instrument Power	ON
Fan Power	ON
Take Off Time (UT)	11:54
Landing Time (UT)	17:51
Drop Sonde Times	
Flight Data File Name	06090511.415

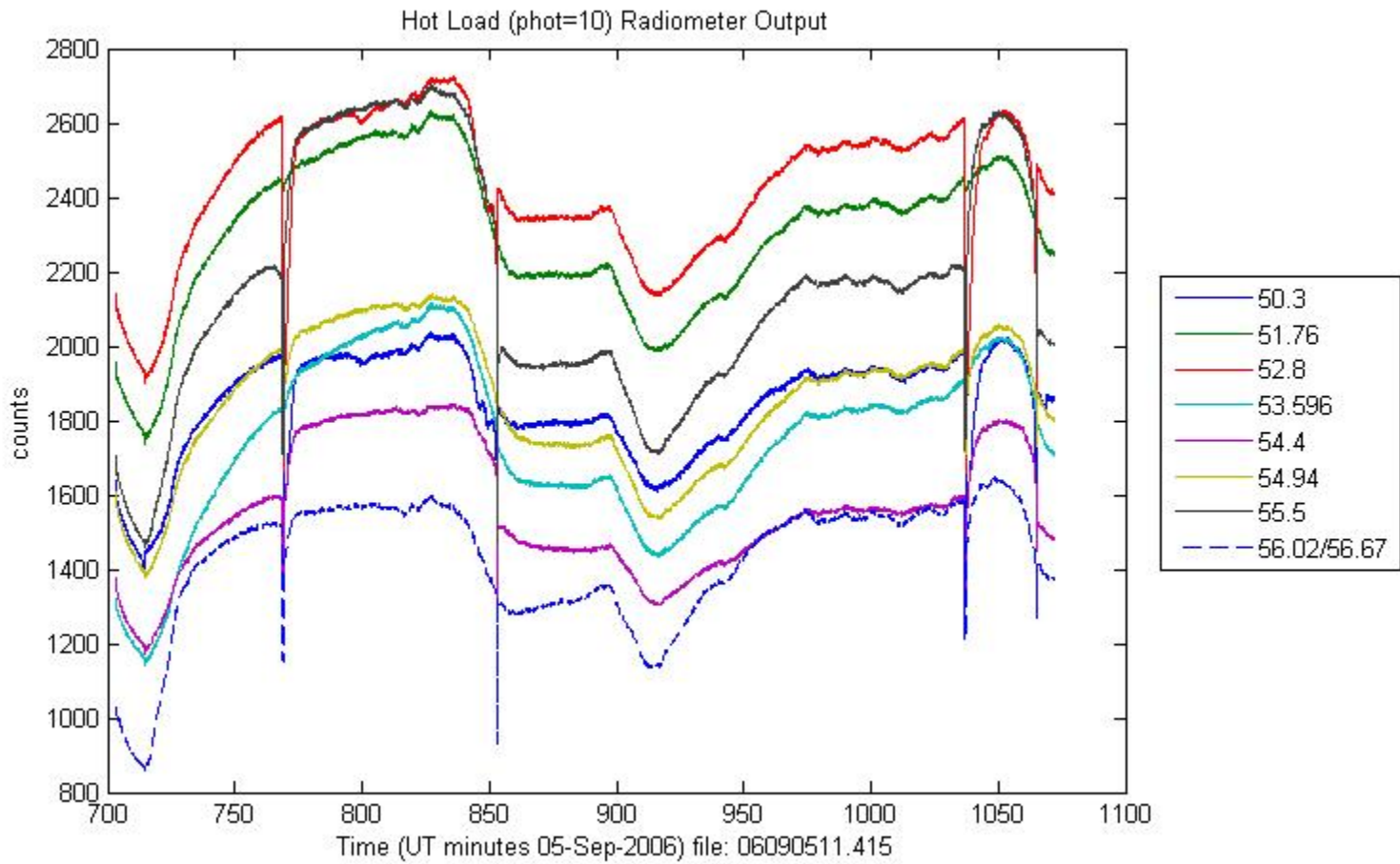
### III. Data

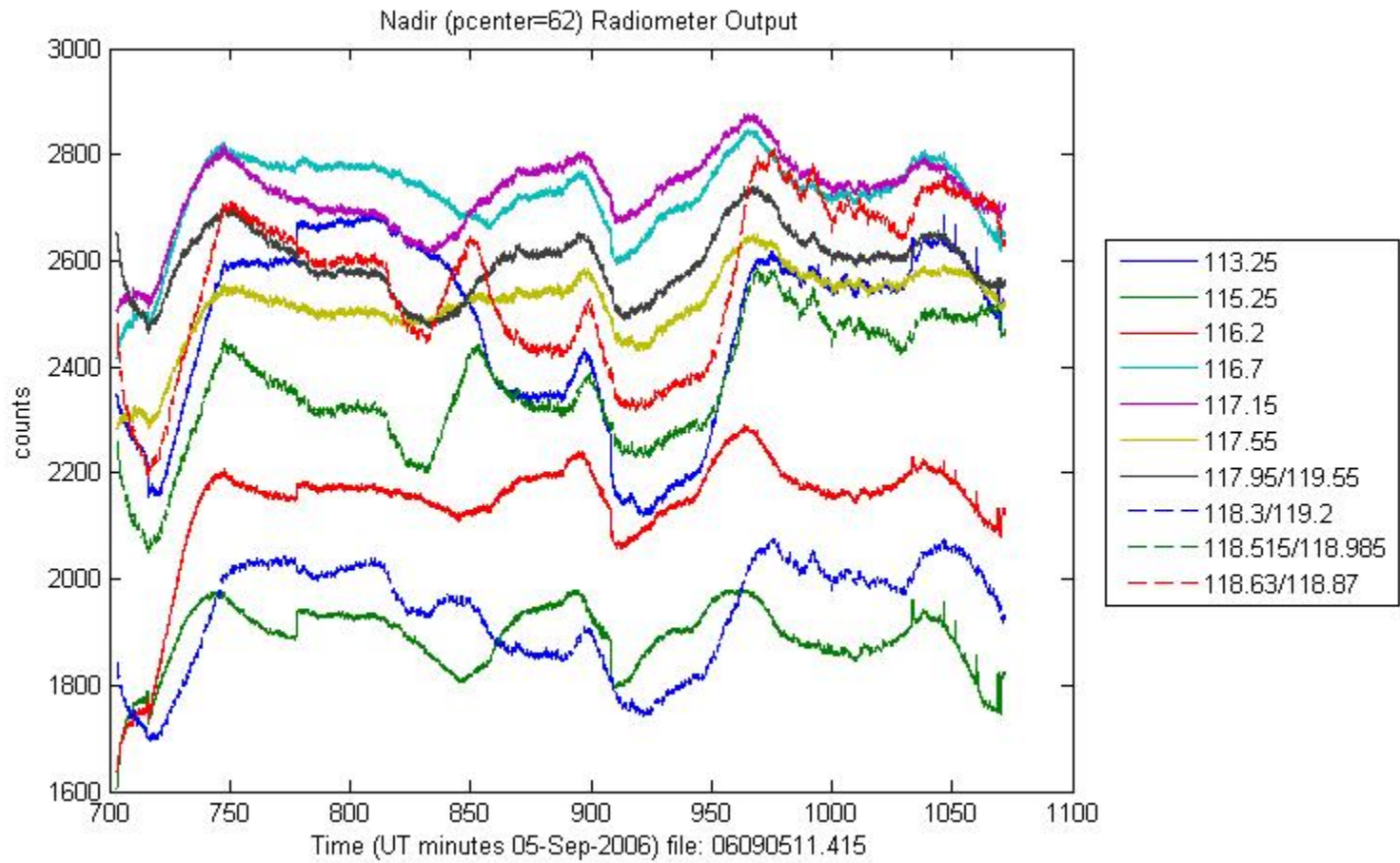




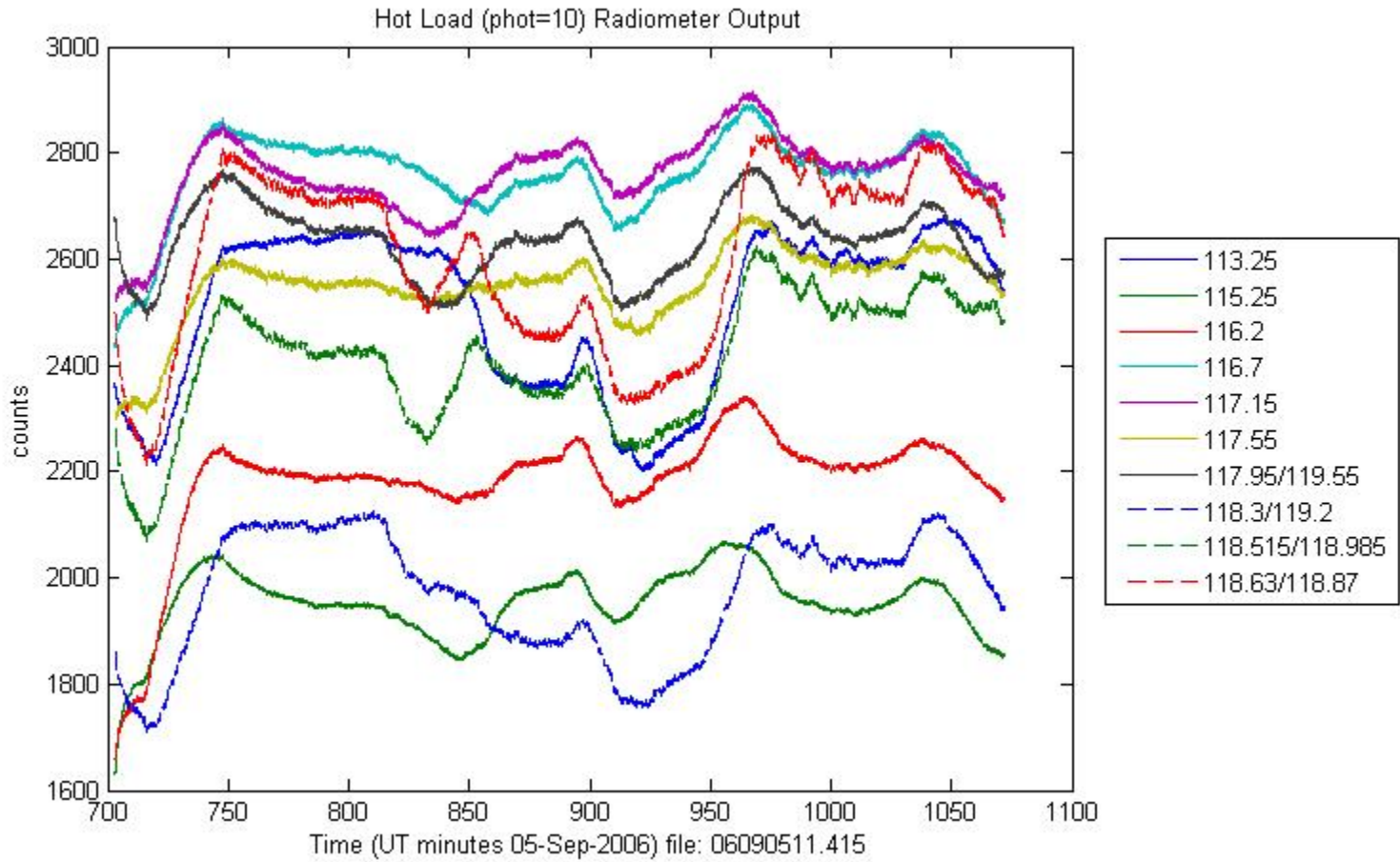
### III-b. Digitizer Counts

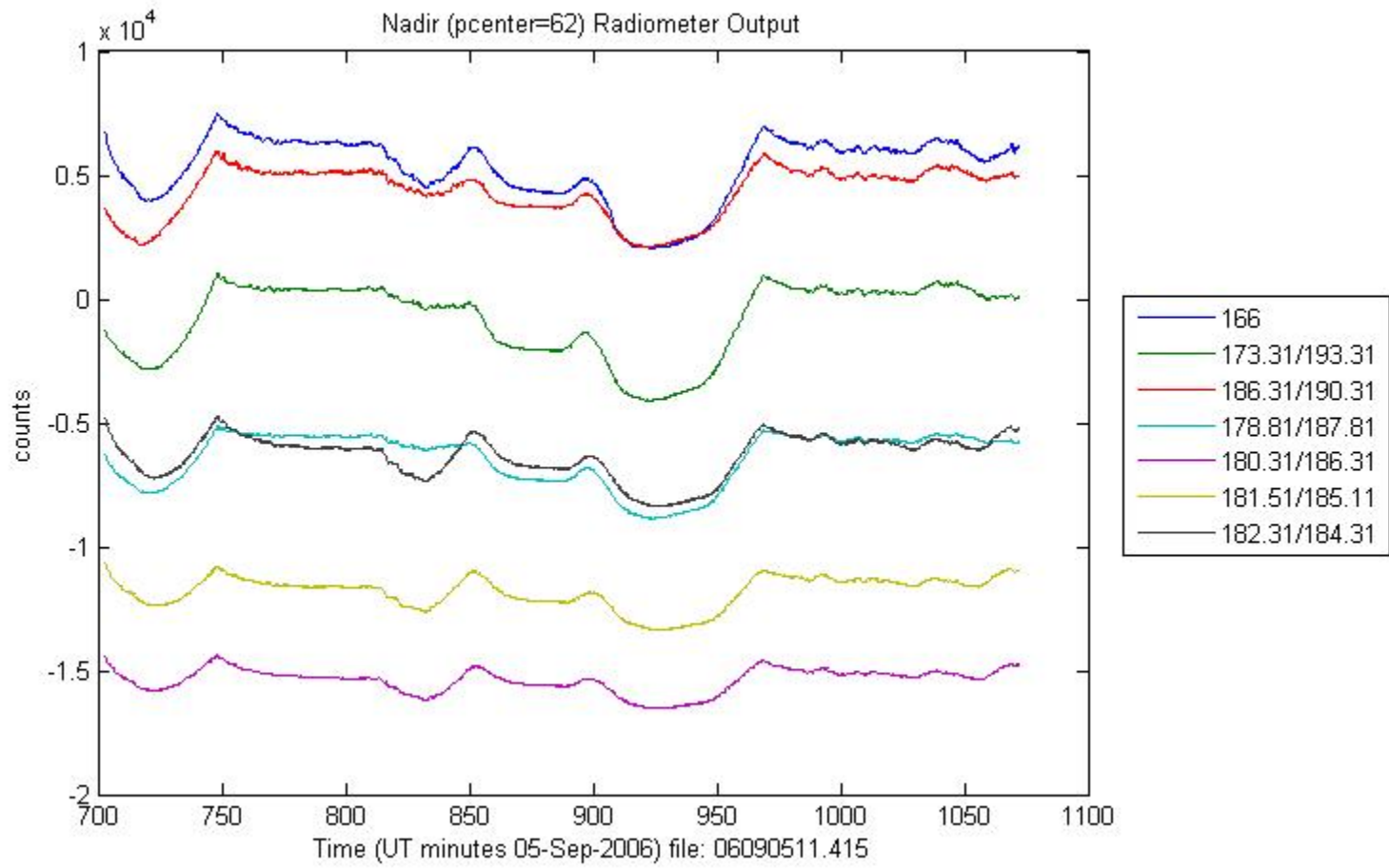




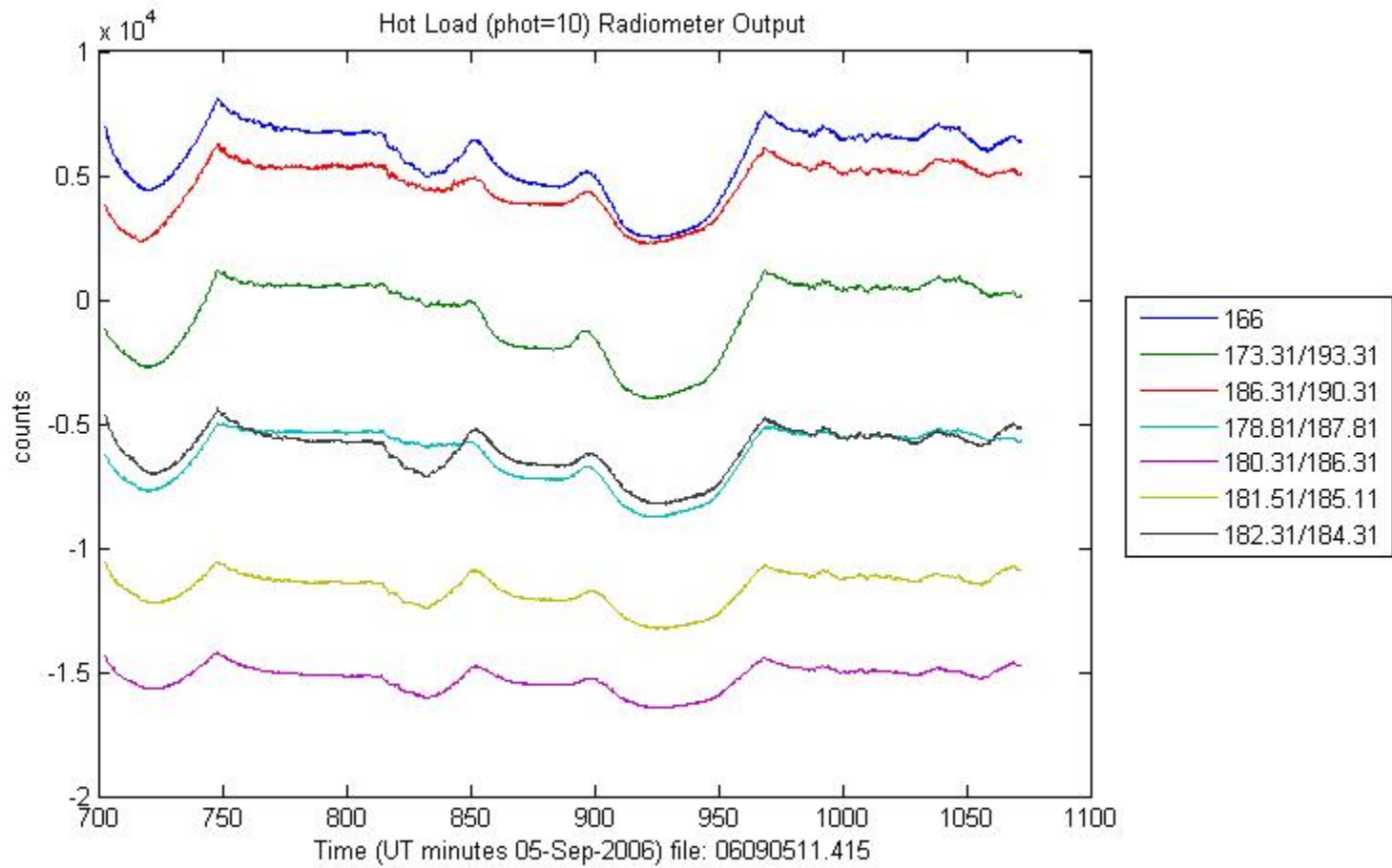












### III-c. Flight Nav Data

